



Stage 1














Oradea - Alesd - Bratca - Pocola - Baile Felix - Oradea










02.06.2017 180 Km






Start 12:00 pm

15 % Time Limit

Km to Finish	Km From Start	Signs	Indication	38 km/h		41 km/h		45 km/h	
3 Km to Technical Start			Festiv Start Unirii Square Oradea	12	00	12	00	12	00
180	0		Flying Technical Start	12	03	12	03	12	03
178.5	2.5		Crossroad Straight	12	04	12	04	12	04
177.9	3.1		Selgros Cash&Carry	12	05	12	05	12	05
176.8	4.2		Railway	12	06	12	06	12	06
175.3	5.7		Crossroad Straight	12	09	12	08	12	07
174.5	6.5		Crossroad to Right	12	10	12	09	12	08
174	7		BMW Grup West Premium House	12	11	12	10	12	09
173.5	7.5		Osorhei	12	11	12	10	12	10
160.1	20.9		Tileagd	12	33	12	30	12	27
157.5	23.5		Uliacul de Cris	12	37	12	34	12	31
152.3	28.7		Urvind	12	45	12	42	12	38
147.2	33.8		Lugasul de Jos	12	53	12	49	12	45
143.5	37.5		Narrow Road Alesd	12	59	12	54	12	50
142.9	38.1		Narrow Road	13	00	12	55	12	50
142.8	38.2		Narrow Road	13	00	12	55	12	50
142.8	38.2		Crossroad Right	13	00	12	55	12	50
140.1	40.9		Railway	13	04	12	59	12	54
140.1	40.9		Astileu	13	04	12	59	12	54
139.3	41.7		Crossroad Left Astileu	13	05	13	01	12	55
138.3	42.7		Crossroad Straight Butan	13	07	13	02	12	56

	136.5	44.5		Butan	13	10	13	05	12	59
	132.4	48.6		Narrow Road	13	16	13	11	13	04
	131	50		Open Bufet Dobricionesti	13	18	13	13	13	06
	129.2	51.8		Crossroad Left	13	21	13	15	13	09
	128.6	52.4		Railway	13	22	13	16	13	09
	128.5	52.5		Vadu Crisului	13	22	13	16	13	10
	127.2	53.8		Crossroad Left	13	24	13	18	13	11
	126.3	54.7		Crossroad Right	13	26	13	20	13	12
	124.3	56.7		Cat. C	13	29	13	22	13	15
	120.2	60.8		Railway Double	13	36	13	28	13	21
	120.1	60.9		Suncuius	13	36	13	29	13	21
	119.1	61.9		Crossroad Left	13	37	13	30	13	22
	118.5	62.5		Railway	13	38	13	31	13	23
	118.4	62.6		Balnaca	13	38	13	31	13	23
	116.5	64.5		ATTENTION Downhill	13	41	13	34	13	26
	115.4	65.6		Railway	13	43	13	36	13	27
	114.5	66.5		Railway	13	45	13	37	13	28
	113.4	67.6		Bratca	13	46	13	38	13	30
	113.1	67.8		Narrow Road Bridge	13	47	13	39	13	30
	113.2	67.9		Crossroad Right to Damis	13	47	13	39	13	30
	112.5	68.5		Railway Double Center Bratca	13	48	13	40	13	31
	112.2	68.8		Crossroad Right to Beius	13	48	13	40	13	31
	111.3	69.7		Crossroad Left to Beius	13	50	13	42	13	32
	109.1	71.9		CAT. B Bratca	13	53	13	45	13	35
	104.8	76.2		Damis	14	00	13	51	13	41
	103.7	77.3		CAT. A Damis	14	02	13	53	13	43
	98.9	82.1		Static Feed Zone Start	14	09	14	00	13	49

	98.2	82.8		Static Feed Zone Finish	14	10	14	01	13	50
	85.9	95.1		Narrow Road	14	30	14	19	14	06
	83.1	97.9		Rosia	14	34	14	23	14	10
	81.2	99.8		Apateu	14	37	14	26	14	13
	77.1	103.9		Rosia Wood Arch	14	44	14	32	14	18
	75.2	105.8		Cabesti	14	47	14	34	14	21
	71.8	109.2		Josani	14	52	14	39	14	25
	70.5	110.5		Remetea	14	54	14	41	14	27
	67.3	113.7		Pietreasa	14	59	14	46	14	31
	64.3	116.7		Beius	15	04	14	50	14	35
	64	117		Crossroad Right Church	15	04	14	51	14	36
	62.6	118.4		Narrow Road	15	06	14	53	14	37
	61.1	119.9		Pocola	15	09	14	55	14	39
	61.1	119.9		Crossroad Right	15	09	14	55	14	39
	58.9	122.1		Narrow Road	15	12	14	58	14	42
	51.3	129.7		Rabagani	15	24	15	09	14	52
	48.8	132.2		Bratesti	15	28	15	13	14	56
	47.8	133.2		Crossroad Right to Baile Felix	15	30	15	14	14	57
	46.3	134.7		Copaceni	15	32	15	17	14	59
	46	135		Copaceni	15	33	15	17	15	00
	42.8	138.2		Sambata	15	38	15	22	15	04
	38.8	142.2		Dusesti	15	44	15	28	15	09
	36.8	144.2		Ceica	15	47	15	31	15	12
	33	148		Bucium	15	53	15	36	15	17
	30.5	150.5		Dragesti	15	57	15	40	15	20
	23.5	157.5		Hidiselu de Sus	16	08	15	50	15	30
	18.7	162.3		Hidiselu de Jos	16	16	15	57	15	36

	12.9	168.1		Baile Felix	16	25	16	06	15	44
	11	170		Sanmartin	16	28	16	08	15	46
	8.4	172.5		Crossroad Straight	16	32	16	12	15	50
	8.5	172.6		Oradea	16	32	16	12	15	50
	7.3	173.7		Crossroad Left	16	34	16	14	15	51
	3.3	177.4		Crossroad Right Cemetery	16	40	16	20	15	56
	2.6	178.1		Crossroad Left	16	41	16	21	15	57
	0.6	179.4		Crossroad Straight	16	42	16	23	16	00
	0	180		FINISH Unirii Square Oradea	16	45	16	24	16	01