



Stage 3


















Oradea - Sacuieni - Otomani - Marghita - Padurea Neagra - Alesd - Oradea





04.06.2017 161 Km

Start 12:00 pm

15 % Time Limit

Km to Finish	Km From Start	Signs	Indication	38 km/h		41 km/h		45 km/h	
4.5 Km to Technical Start			Festiv Start C.J. BIHOR	12	00	12	00	12	00
161	0		Flying Technical Start Rompetro	12	05	12	05	12	05
158.4	2.3		Crossroad Right	12	07	12	06	12	06
157.4	3.3		Crossroad Straight	12	08	12	08	12	07
153.7	7		Narrow Road Biharia	12	11	12	10	12	09
152.6	8.1		Crossroad Straight	12	12	12	11	12	10
148.4	12.3		Narrow Road Satu Nou	12	19	12	18	12	16
145.7	15		Narrow Road Tamaseu	12	23	12	21	12	20
140.6	20.1		Narrow Road Rosiori	12	31	12	29	12	26
136.1	24.6		Narrow Road Ianca	12	38	12	36	12	32
134.1	26.6		Narrow Road Diosig	12	42	12	38	12	35
129	31.7		Narrow Road Cadea	12	50	12	46	12	42
125.9	34.8		Narrow Road Sacuieni	12	54	12	50	12	46
123.1	37.6		Sprint Sacuieni	12	59	12	55	12	50
122.9	37.8		Crossroad Straight	12	59	12	55	12	50
121.3	39.4		Railway	13	02	12	57	12	52
110.6	50.1		Crossroad Right to Otomani	13	19	13	13	13	06
110.2	50.5		Open Bufet	13	19	13	13	13	07
108.7	52		Otomani	13	22	13	16	13	09
108.5	52.2		Crossroad Left	13	22	13	16	13	09
108	52.7		Crossroad Right	13	23	13	17	13	10

	107.5	53.2		Crossroad Left to Marghita	13	24	13	17	13	10
	104	56.7		Buduslau	13	29	13	22	13	15
	95.9	64.8		Marghita	13	42	13	34	13	26
	95.2	65.5		Bello Hotel ****	13	43	13	35	13	27
	93.7	67		Crossroad Right	13	45	13	38	13	29
	93.2	67.5	 SPRINT	Sprint Marghita Raiffeisen	13	46	13	38	13	30
	92.8	67.9		Crossroad Left to Zalau	13	47	13	39	13	30
	92.3	68.4		Crossroad Left on the bridge	13	48	13	40	13	31
	90.15	70.55		Crossroad Right Chiribis	13	51	13	43	13	34
	90.1	70.6		Railway	13	51	13	43	13	34
	89.2	71.5		Crossroad Left to Tauteu	13	52	13	44	13	35
	87.7	73		Static Feed Zone Start	13	55	13	46	13	37
	87.2	73.5		Static Feed Zone Finish	13	59	13	50	13	40
	85.1	75.6		Tauteu	13	59	13	50	13	40
	82.3	78.4		Bogei	14	03	13	54	13	44
	79.8	80.9		Railway	14	07	13	58	13	47
	79.6	81.1		Ciutelec	14	08	13	58	13	48
	77.2	83.5		Popesti	14	11	14	02	13	51
	71.7	89		Voievozi	14	20	14	10	13	58
	70.4	90.3		Crossroad Left Padurea Neagra	14	22	14	12	14	00
	61.5	99.2		Padurea Neagra	14	36	14	25	14	12
	53.3	107.4	 GPM	CAT. B Padurea Neagra	14	49	14	37	14	23
	53.2	107.5		Crossroad Right to Alesd	14	49	14	37	14	23
	47.9	112.8		Pestis	14	58	14	45	14	30
	42.7	118		Crossroad Left	15	06	14	52	14	37
	42.4	118.3		Crossroad Right to Oradea	15	06	14	53	14	37
	41.7	119		Narrow Road	15	07	14	54	14	38

	41.4	119.3		Narrow Road	15	08	14	54	14	39
	40.9	119.8		Narrow Road Exit Alejd	15	09	14	55	14	39
	39.2	121.5		Lunganu de Jos	15	11	14	57	14	42
	34.1	126.6		Urvind	15	19	15	05	14	48
	28.8	131.9		Uliacul de Cris	15	28	15	13	14	55
	26.5	134.2		Tileagd	15	31	15	16	14	58
	22.4	138.3		Sabolnicu	15	38	15	22	15	04
	18	142.7		Osorhei	15	45	15	28	15	10
	10.3	150.4		BMW Grup West Premium House	15	57	15	40	15	20
	9.8	150.9		Oradea	15	58	15	40	15	21
	9.75	150.95		Crossroad Left	15	58	15	40	15	21
	9	151.7		Crossroad Straight	15	59	15	42	15	22
	7.4	153.3		Railway	16	02	15	44	15	24
	6.9	153.8		Crossroad Straight	16	02	15	45	15	25
	6.6	154.1		Bridge Selgros	16	03	15	45	15	25
	3.3	158.4		Crossroad Right Cemetery	16	10	15	51	15	31
	2.6	158.9		Crossroad Left	16	10	15	52	15	31
	0.3	160.4		Crossroad Straight	16	12	15	54	15	33
	0	161		FINISH Unirii Square Oradea	16	13	15	55	15	34